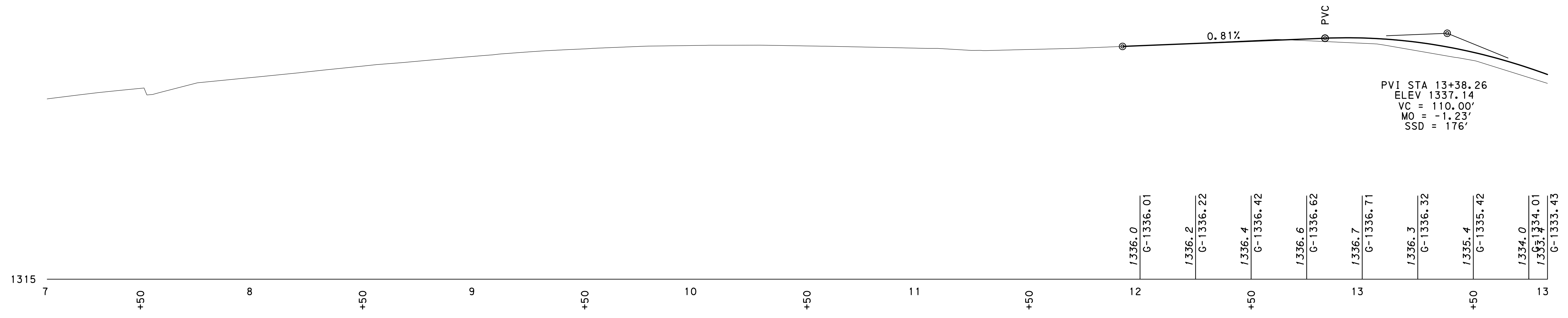


OPERATOR: JOSEPH BEYER  
 FILE NAME: p:\PDRCAD\102.pennDOT.icl\SS4\_Projects\Documents\10\10-Butler\SR 0228 Ekastown West 3R/Roadway\Build UP DEV\SHEETS.dgn  
 D-9012 CADD (02-90) REVISED (10-04)

PLOTTED: 20-JUL-2021 13:39

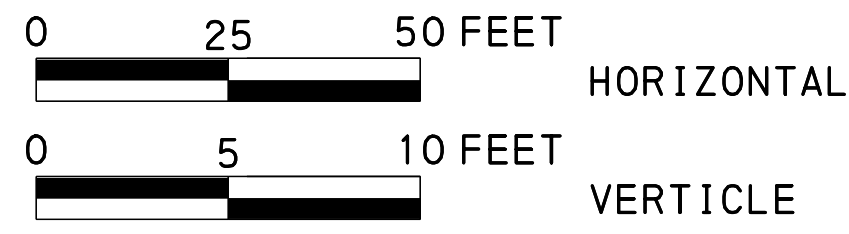
DISTRICT	COUNTY	ROUTE	SECTION	SHEET
10-0	BUTLER	0228	204	29 OF 54
CLINTON AND BUFFALO TOWNSHIPS				
REV NO	REVISIONS	DATE	BY	APPD

# SR 0228



PVI STA 13+38.26  
 ELEV 1337.14  
 VC = 110.00'  
 MO = -1.23'  
 SSD = 176'

### SCALE



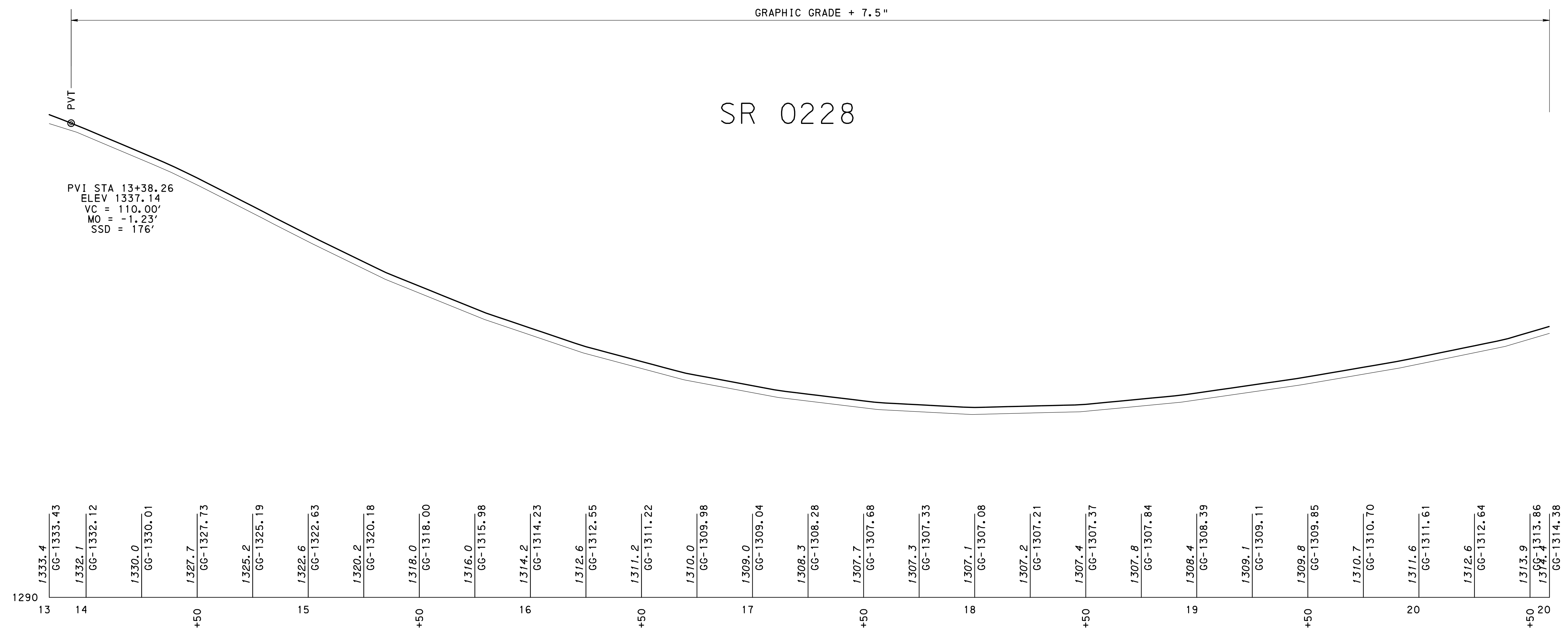
DESIGNED BY DISTRICT 10-0 DESIGN SQUAD #3  
 DES: JCB    DWG: JCB    CKD: RDR

FOR PLAN SEE SHEET 3

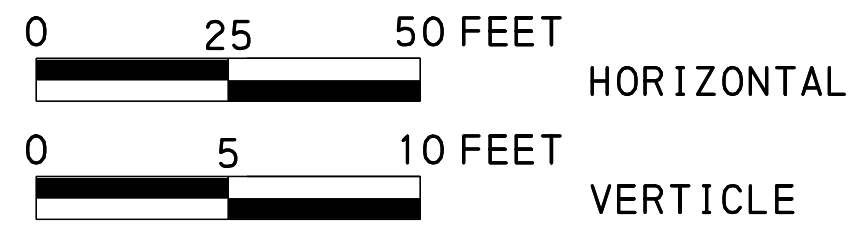
OPERATOR: JOSEPH BEYER  
 FILE NAME: p:\PDRCAD\FW102\_penndot.icl\SS4\_Projects\Documents\010\10-Butler\SR 0228 Ekastown West 3R/Roadway\Build UP\_DEV\SHEETS.dgn  
 D-9012 CADD (02-90) REVISED (10-04)

PLOTTED: 20-JUL-2021 13:40

DISTRICT	COUNTY	ROUTE	SECTION	SHEET
10-0	BUTLER	0228	204	30 OF 54
CLINTON AND BUFFALO TOWNSHIPS				
REV NO	REVISIONS	DATE	BY	APPD



**SCALE**

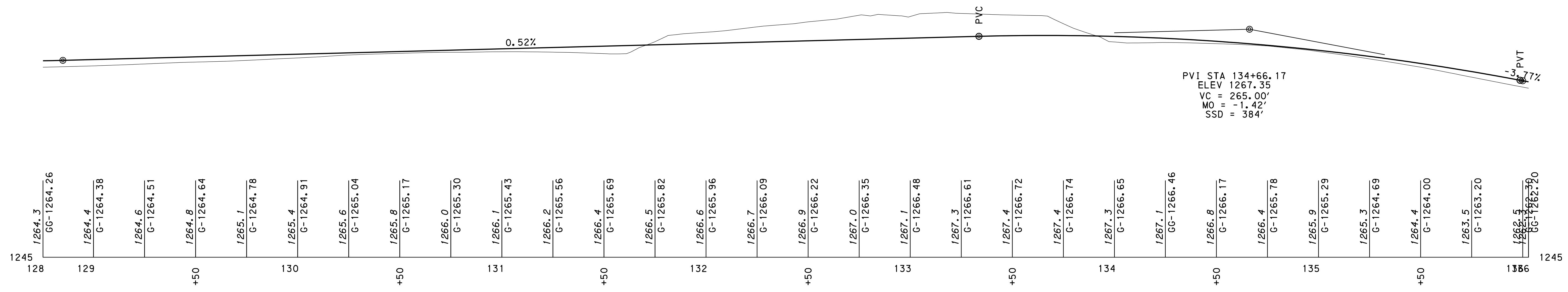


DESIGNED BY DISTRICT 10-0 DESIGN SQUAD #3  
 DES: JCB DWG: JCB CKD: RDR

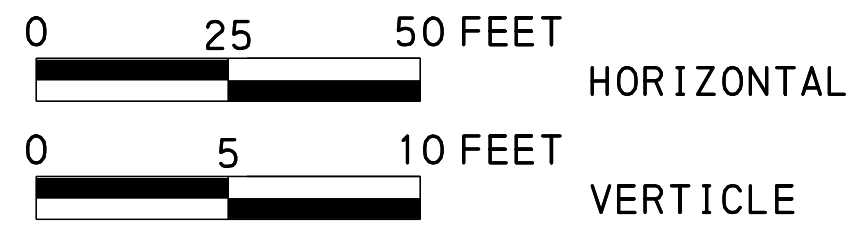
FOR PLAN SEE SHEET 4

DISTRICT	COUNTY	ROUTE	SECTION	SHEET
10-0	BUTLER	0228	204	47 OF 54
CLINTON AND BUFFALO TOWNSHIPS				
REV NO	REVISIONS	DATE	BY	APPD

# SR 0228



### SCALE



DESIGNED BY DISTRICT 10-0 DESIGN SQUAD #3  
DES: JCB DWG: JCB CKD: RDR

FOR PLAN SEE SHEET 21

OPERATOR: JOSEPH BEYER  
 FILE NAME: p:\PDRCAD\FW102\_penndot.icl\SS4-Projects\Documents\10\10-Butler\SR 0228 Ekastown West 3R/Roadway\Build UP DEV/SHEETS.dgn  
 D-9012 CADD (02-90) REVISED (10-04)

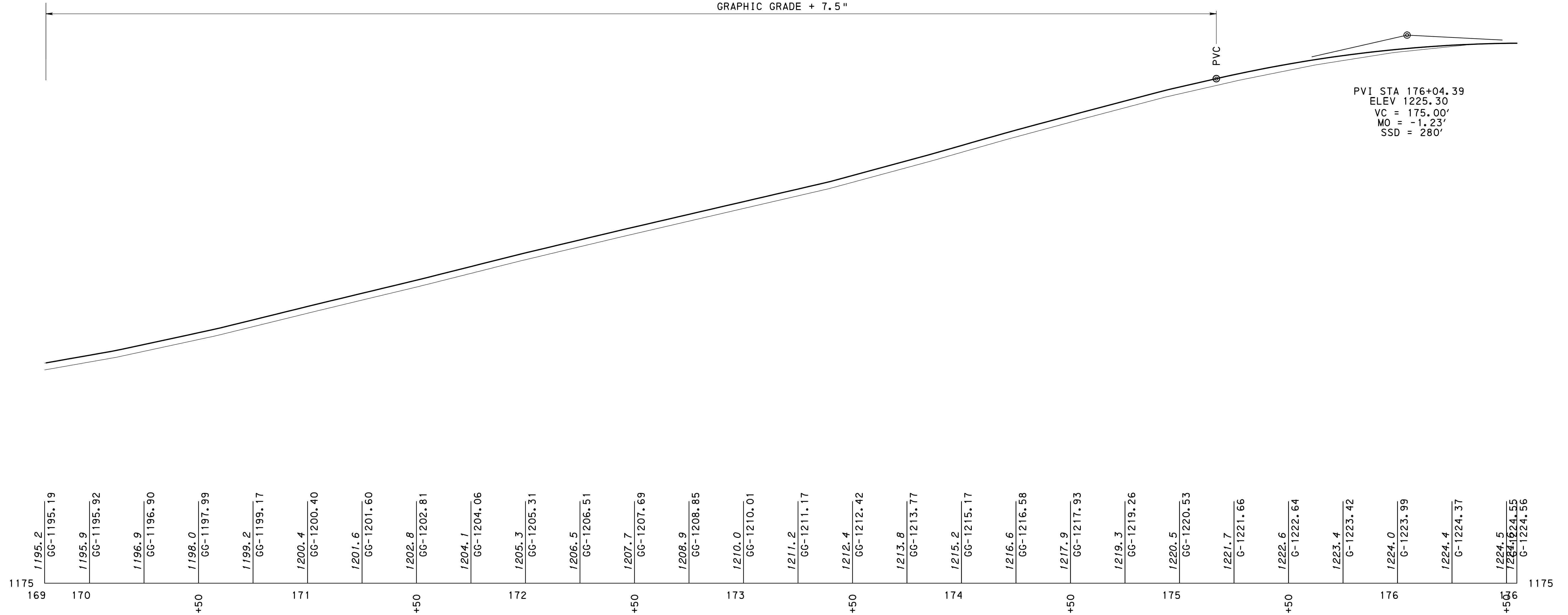
PLOTTED: 20-JUL-2021 13:43

DISTRICT	COUNTY	ROUTE	SECTION	SHEET
10-0	BUTLER	0228	204	53 OF 54
CLINTON AND BUFFALO TOWNSHIPS				
REV NO	REVISIONS	DATE	BY	APPD

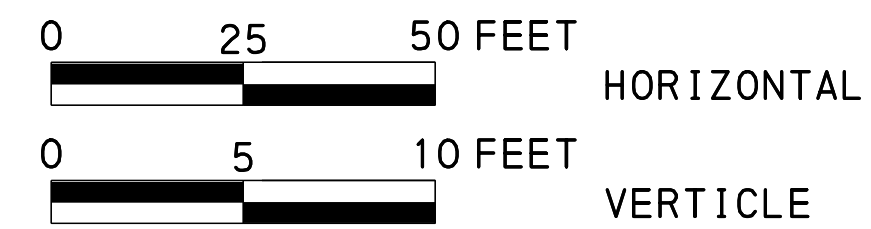
# SR 0228

GRAPHIC GRADE + 7.5"

PVI STA 176+04.39  
 ELEV 1225.30  
 VC = 175.00'  
 MO = -1.23'  
 SSD = 280'



### SCALE



DESIGNED BY DISTRICT 10-0 DESIGN SQUAD #3  
 DES: JCB DWG: JCB CKD: RDR

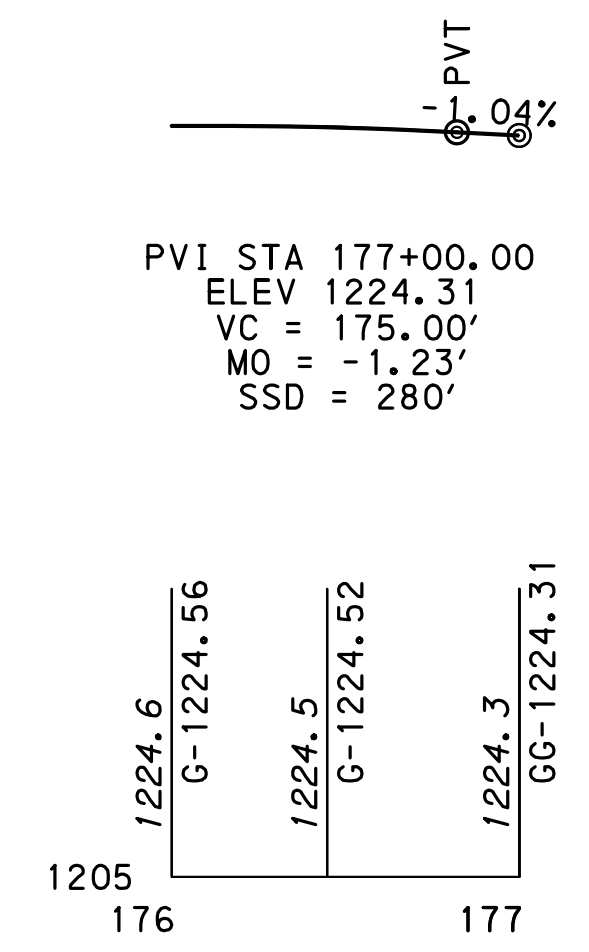
FOR PLAN SEE SHEET 27

OPERATOR: JOSEPH BEYER  
FILE NAME: p:\PDRCAD\102.pennDOT\c:\ss4\_projects\documents\10\10-10-butler\SR 0228 Ekastown West 3R/Roadway\Build UP DEV/SHEETS.dgn  
D-9012 CADD (02-90) REVISED (10-04)

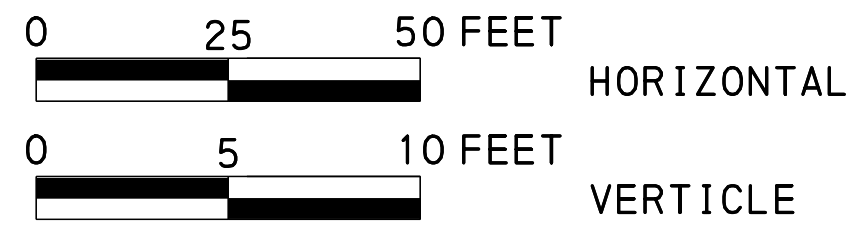
PLOTTED: 20-JUL-2021 13:42

DISTRICT	COUNTY	ROUTE	SECTION	SHEET
10-0	BUTLER	0228	204	54 OF 54
CLINTON AND BUFFALO TOWNSHIPS				
REV NO	REVISIONS	DATE	BY	APPD

# SR 0228



## SCALE



DESIGNED BY DISTRICT 10-0 DESIGN SQUAD #3  
DES: JCB DWG: JCB CKD: RDR

FOR PLAN SEE SHEET 28